

# Map of Borough of Manhattan




SHOWING

USE, HEIGHT AND AREA DISTRICTS

---

## Explanatory Notes

### USE DISTRICTS

- Blocks in RESIDENCE Districts shown by light black lines, thus: 
- Blocks in BUSINESS Districts shown by heavy black lines, thus: 
- Blocks in UNRESTRICTED Districts shown by heavy black dots, thus: 

### HEIGHT DISTRICTS

Boundary lines shown by green lines. Height Districts are shown by green numerals, indicating the height to which a building may be erected, gauged by the width of the street on which it fronts.

### AREA DISTRICTS

Boundary lines shown by red lines. Area Districts are shown by red letters, indicating the percentage of the lot which can be utilized for building purposes.

Business streets (black) which are also boundary lines between Height or Area Districts are indicated, if within the street, by colors on both sides of the street, and if on the side of the street, by color along that side only.